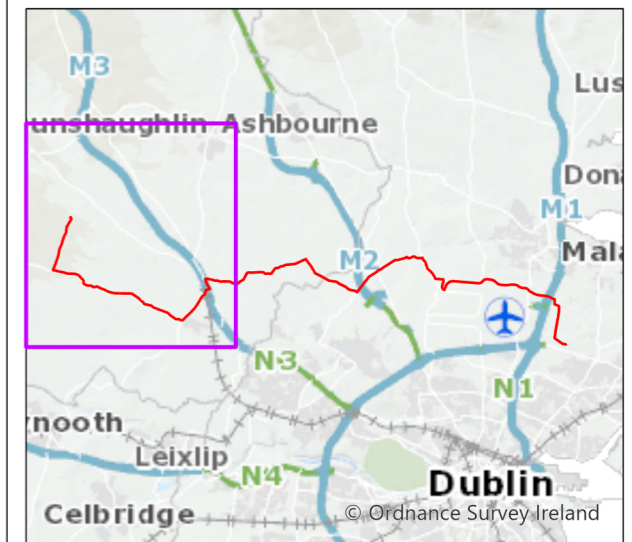


Figure 14.4

Legend

- - - Proposed Cable Route
- Planning Application Boundary (PAB)
- HDD Compound
- Temporary Construction Compound
- Substation Footprint
- Construction Traffic Access Route



0	Mar 2024	Final	S	PB	PB	GS
Rev.	Date	Purpose of revision	Drawn	Check'd	Rev'd	Appr'd

Jacobs



Project
East Meath - North Dublin Grid Upgrade

Drawing Title
Figure 14.4 - Construction Traffic Access Routes off the Strategic Road Network (Sheet 1 of 3)

Drawing Status
FINAL

Scale @ A3
1:40,000 DO NOT SCALE

OSI Sheet No.
Jacobs No. 3321084AJ

Drawing No. 321084AJ-JAC-ZZ-XX-DR-G-0300

© Copyright 2024 Jacobs U.K. Limited. The concepts and information contained in this document are the property of Jacobs. Use or copying of this document in whole or in part without the written permission of Jacobs constitutes an infringement of copyright. Limitation: This drawing has been prepared on behalf of, and for the exclusive use of Jacobs' Client, and is subject to, and issued in accordance with, the provisions of the contract between Jacobs and the Client. Jacobs accepts no liability or responsibility whatsoever for, or in respect of, any use of, or reliance upon, this drawing by any third party.

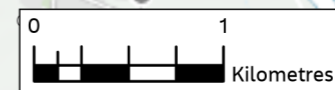
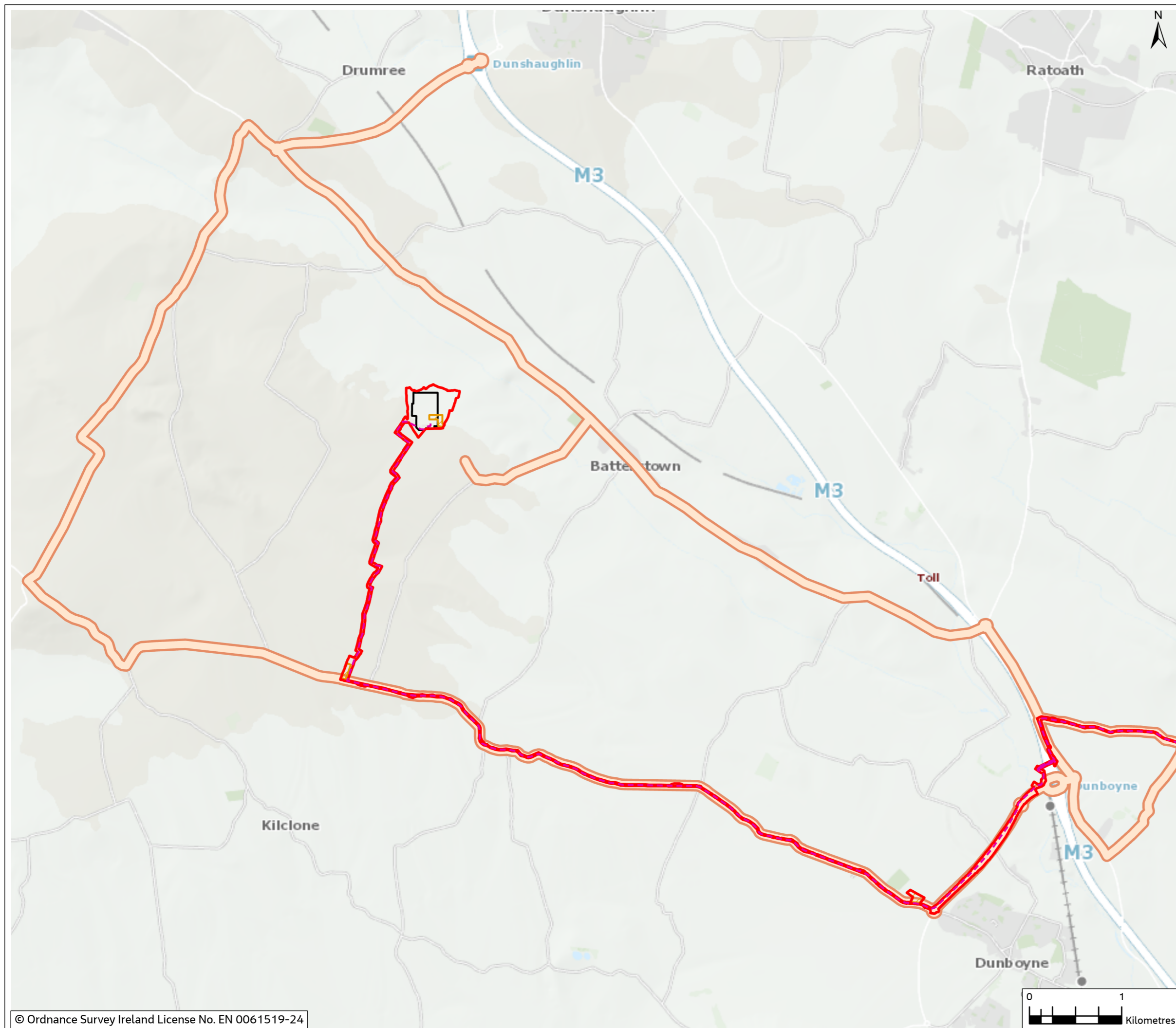
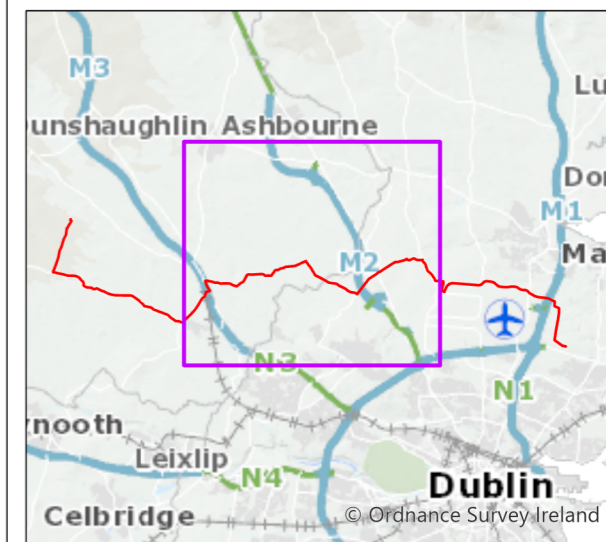
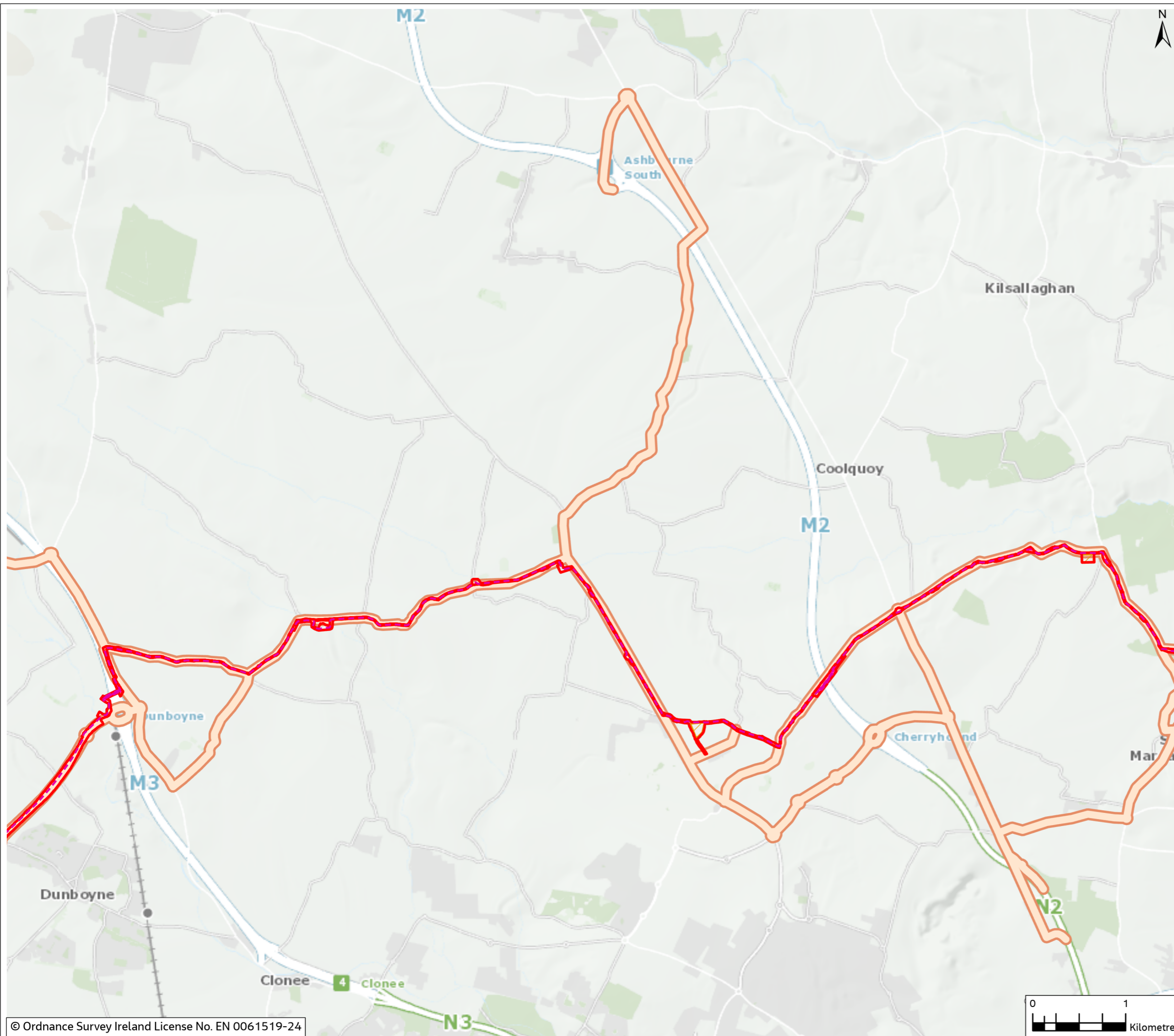


Figure 14.4

Legend

- - - Proposed Cable Route
- Planning Application Boundary (PAB)
- HDD Compound
- Temporary Construction Compound
- Construction Traffic Access Route



0	Mar 2024	Final	S	PB	PB	GS
Rev.	Date	Purpose of revision	Drawn	Check'd	Rev'd	Appr'd

Jacobs

Client


Project
 East Meath - North Dublin Grid Upgrade

Drawing Title
 Figure 14.4 - Construction Traffic Access Routes off the Strategic Road Network (Sheet 2 of 3)

Drawing Status
 FINAL

Scale @ A3
 1:40,000 DO NOT SCALE

OSI Sheet No.

Jacobs No.
 3321084AJ

Drawing No.
 321084AJ-JAC-ZZ-XX-DR-G-0301

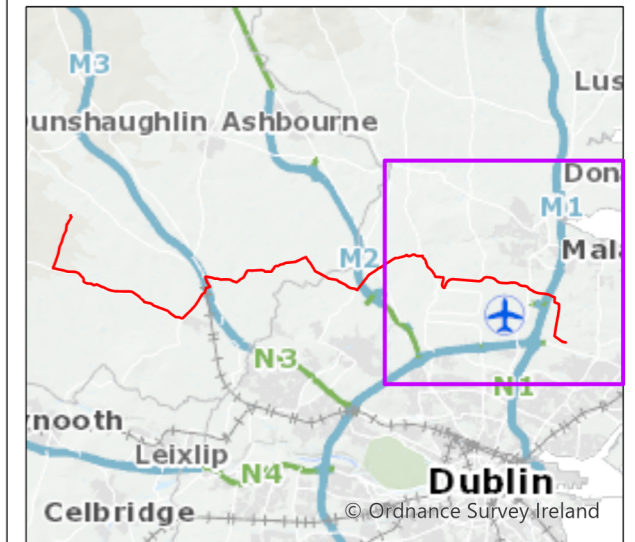
© Copyright 2024 Jacobs U.K. Limited. The concepts and information contained in this document are the property of Jacobs. Use or copying of this document in whole or in part without the written permission of Jacobs constitutes an infringement of copyright. Limitation: This drawing has been prepared on behalf of, and for the exclusive use of Jacobs' Client, and is subject to, and issued in accordance with, the provisions of the contract between Jacobs and the Client. Jacobs accepts no liability or responsibility whatsoever for, or in respect of, any use of, or reliance upon, this drawing by any third party.



Figure 14.4

Legend

- - - Proposed Cable Route
- Planning Application Boundary (PAB)
- HDD Compound
- Temporary Construction Compound
- Substation Footprint
- Construction Traffic Access Route



0	Mar 2024	Final	S	PB	PB	GS
Rev.	Date	Purpose of revision	Drawn	Check'd	Rev'd	Appr'd

Jacobs



Client
Project
East Meath - North Dublin Grid Upgrade

Drawing Title
Figure 14.4 - Construction Traffic Access Routes off the Strategic Road Network (Sheet 3 of 3)

Drawing Status
FINAL

Scale @ A3
1:40,000 DO NOT SCALE

OSI Sheet No.
Jacobs No. 3321084AJ

Drawing No. 321084AJ-JAC-ZZ-XX-DR-G-0302

© Copyright 2024 Jacobs U.K. Limited. The concepts and information contained in this document are the property of Jacobs. Use or copying of this document in whole or in part without the written permission of Jacobs constitutes an infringement of copyright. Limitation: This drawing has been prepared on behalf of, and for the exclusive use of Jacobs' Client, and is subject to, and issued in accordance with, the provisions of the contract between Jacobs and the Client. Jacobs accepts no liability or responsibility whatsoever for, or in respect of, any use of, or reliance upon, this drawing by any third party.

